

Stat on Dladler to GPS Print

1 → -2 3/60 350 + 20
-3 → -2 10/30 233 - 26
-3 → -4 5/20 345 + 46
-5 → -4 5/65 231 - 29

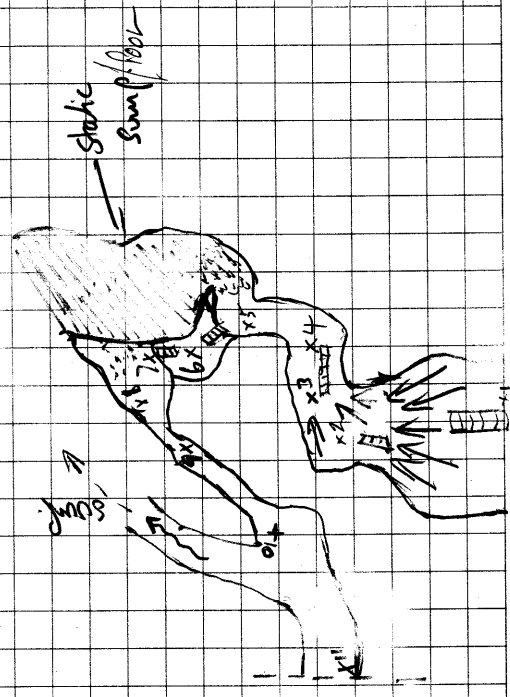
THAM BAN DAHN

Tigg - Compass - Clino
Dem - Tape
Pool - Dig 24/105

WALLS PEODGY

() () () () () () () () () ()

(2) Tham Sah Dahn 24/01/2005

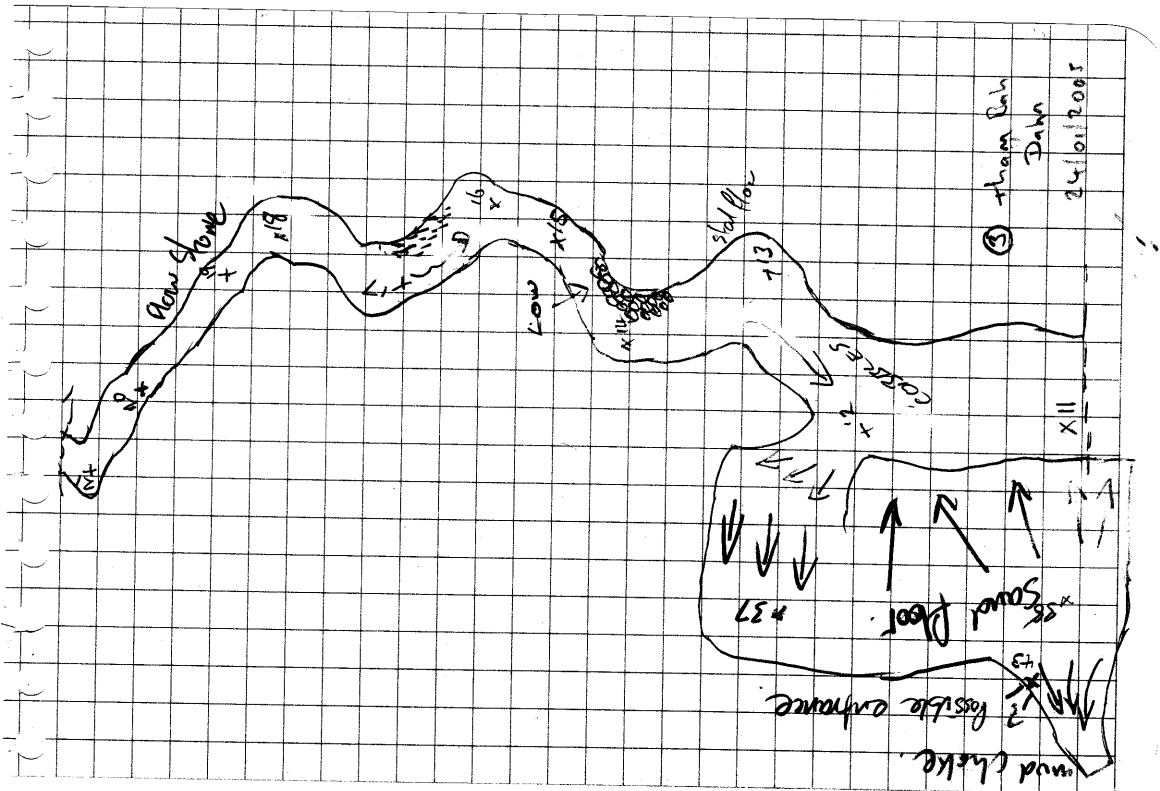


WALLS PEOD64
Titam BAHSAW

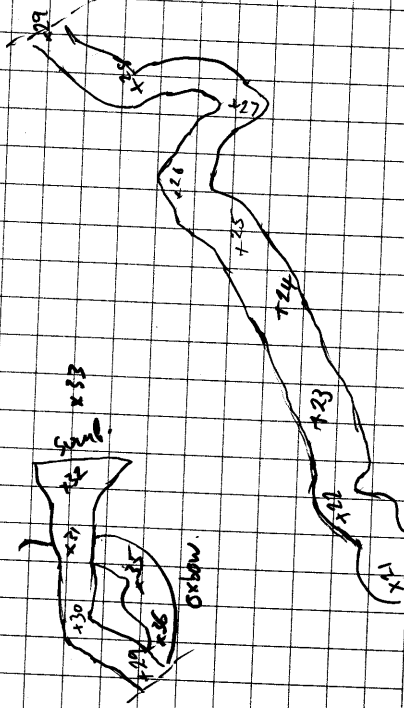
Tham 8856m

Station	Length	Compass	Chino	R	L	J
1 → 2	15/80	213	-45	2/0	4/0	1/0
2 → 3	2/50	112	+8	1/0	3/0	2/0
3 → 4	7/60	298	-43	3/0	0/5	2/0
5 → 4	5/10	36	-12	0/5	15/0	4/0
5 → 6	3/30		90	0/5	0/5	5/0
7 → 6	3/0	120	-51	0/5	1/0	6/0
7 → 8	4/0	10	+26	1/0	3/0	1/0
9 → 8	4/10	80	+31	0/5	1/0	0/5
9 → 10	11/0	200	-31	0/5	3/0	7/0
11 → 10	30/70	11	-1	1/0	0/0	6/0
11 → 12	10/90	222	-2	8 mph	Wide	8/0
13 → 12	25/55	92	-4	8 mph	Wide	8/0
13 → 14	27/0	190	-2	3/0	3/0	0/5
15 → 14	12/10	93	+2	2/0	2/0	-
15 → 16	13/10	281	0	4/0	4/0	7/5
17 → 16	30/70	347	-3	1/0	6/0	1/0
17 → 18	30/70	242	0	4/0	8/0	3/0
19 → 18	8/20	353	+3	1/0	1/0	8/0
19 → 20	22/30	141	0	0/6	0/5	6/0
21 → 20	17/20	308	0	0/6	3/0	6/0
21 → 22	13/80	176	+1	5/6	0/0	3/0
23 → 22	30/70	76	0	2/0	2/0	5/0

(1) Titam BAHSAW



(4) Thum Bah Dahi 24/01/2005



Time	Height	Climb	Notes
23 → 24	30/70	+1	
25 → 24	15/70	+1	
25 → 26	12/20	+1	
27 → 26	16/55	0	
27 → 28	15/20	+1	
29 → 28	19/0	-1	
29 → 30	13/40	+1	
31 → 30	18/20	0	
31 → 32	8/65	-6	
33 → 32	7/0	0	
31 → 35	12/90	+10	
36 → 35	9/10	+6	
36 → 36	5/70	+14	
37 → 12	15/75	-23	
37 → 39	14/60	+4	
39 → 39	13/70	+28	
40 → 39	13/60	+23	
41 → 40	20/0	-23	
40 → 42	3/65	+25	
42 → 42	3/40	+3	
41 → 39	14/50	+12	

Ordn.

High level
Wind Slope
SUNSET ENTRANCE

Thum Bah Dahi 24/01/2005