

1/4/2005

THAM PHA PHUNG

~ 5 km S. of Ban Mani Phok Phok

Doi Phuka NP

Inst: Terry Bolger  
Book: Martin Ellis  
Tape: Neil Anderson  
LRVD: Dean Smart

13:40 Saw sucking mammals. 17°C air temp  
16

GPS fix (approx. 100m from entrance)

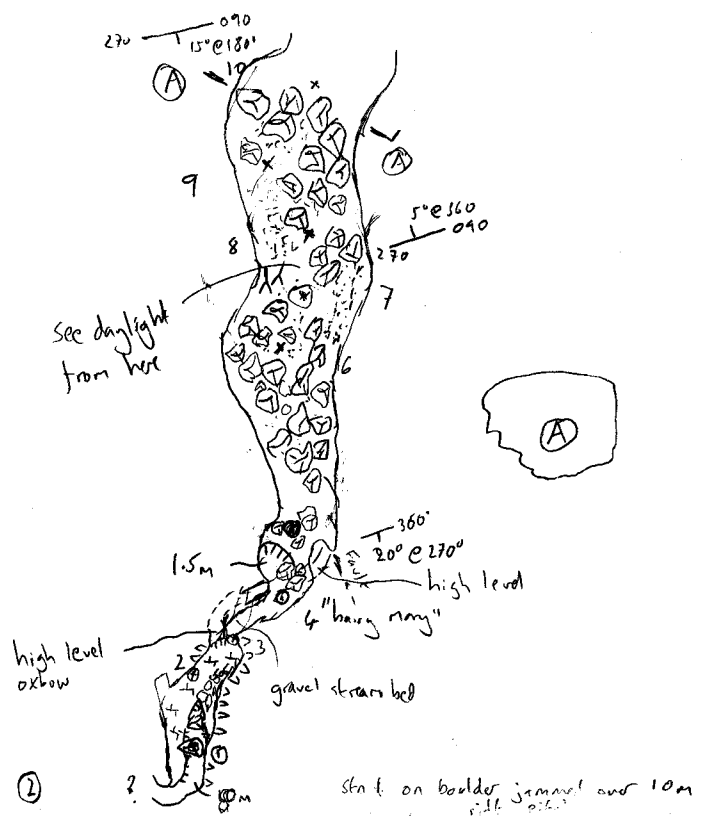
47Q 0717409 2149727  
alt: 1293m

From map altitude at btm delta 1325m  
stream sinking is Huai Pha Phung

① 400m long according to display in station

From	To	Dist.	Comps	Clim		L	R	U	D
1	2	7/26	013/5	+05	①	1.2	1.8	8	9/8
2	3	7/95	080	+05/5	②	0	3	9	1.3
3	4	9/13	098/5	-02	③	2	0	0.3	1.4
4	5	12/60	060/0	+19/5	④	1.2	1.8	4.5	1.1
5	6	30/05	032/5	+16	⑤	2.0	2.5	12	0
6	7	16/20	029/5	+14	⑥	2.5	5	12	0
7	8	14/84	004	+13/5	⑦	4	6	8	2
8	9	17/52	353/5	+06	⑧	5	8	15	2.5
9	10	26/21	037/5	+17/5	⑨	7	12	15	1.1
10	11				⑩				
11	12				⑪				
12	13				⑫				

1/4/05 Tham Pha Phung  
Doi PhuKa NP



1/4/2005 Tham Pha Phung  
Doi PhuKa NP

②

⑤					L	R	U	D
10-11	Dist	Comp	Climo	⑩	7	10	12	1
	24/91	057	+20	⑪	7	10	15	2
11 12	29/54	035	+15	⑫	6	15	15	2
12 13	24/68	065/5	+25/5	⑬	15	15	15	1
13 14	28/30	070	+14	⑭	7	11	15	1.5
14 15	28/93	110	+20	⑮	7	10	15	1
15 16	11/85	083/5	+39	⑯	6	15	12	1.5
16 17	18/80	100	+35	⑰				

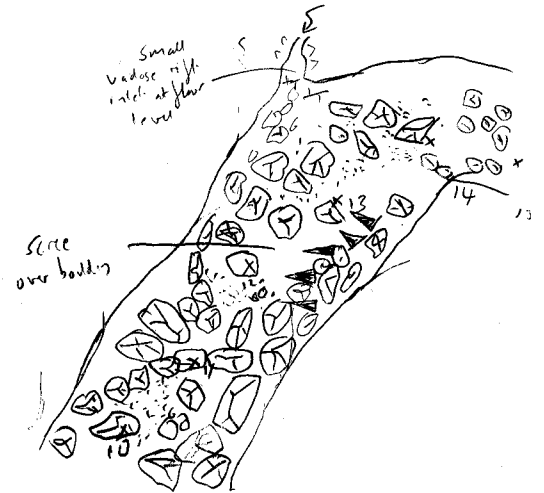
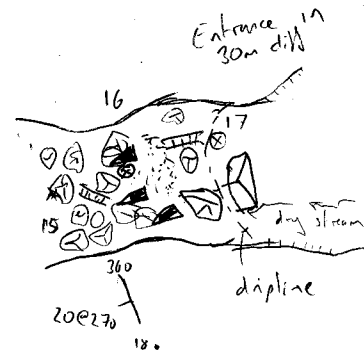
Length = 309m

VR = 90.7m

1/4/05 Tham Pha Phung  
Doi Phuoka NP

④

1/4/05  
Tham Pha Phung  
Doi Phuoka NP



Northern Thailand Apr/Mar 2005 ①

Tham Pha Pheung 2/4/2005

'beyond the 'small' pitch.'

surrey Dean Smart, Terry Bolger,  
Neil Anderson

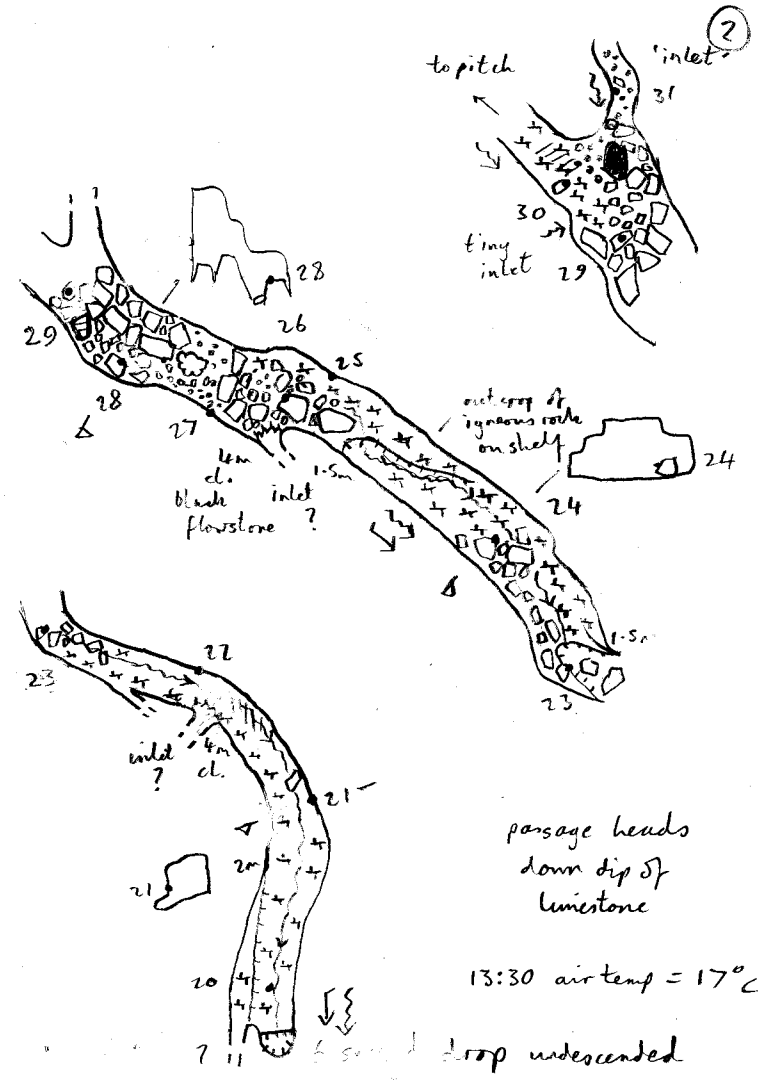
Suunto compass / clinometer 30m tape

Tham Pha Pheng 2/4/05

(3)

stat	D	B	A	L	R	U	V
20 → 21	15.88	172.5	+14	4	3	5	1.3 20
21 → 22	19.80	126	+06.5	4	0	4	1.7 21
22 → 23	32.20	068	+13.5	3	0	6	1.5 22
23 → 24	19.86	107	+12	2	7	3	1.5 23
24 → 25	30.21	102	+13.5	6	7	4	1.4 24
25 → 26	10.58	033	+19	11	0	2.5	1.5 25
26 → 27	10.45	032	+05	7	6	2	2 26
27 → 28	18.14	069	+11.5	0	8	10	1 27
28 → 29	17.68	108	+12	3	10	12	2 28
29 → 30	12.25	116	+05	4	<sup>9</sup> / <sub>10</sub>	5	1.5 29
30 → 31	19.41	206.5	+02.5	<sup>9</sup> / <sub>9</sub>	1.5	10	1 30
				0	4	6	1.2 31

211

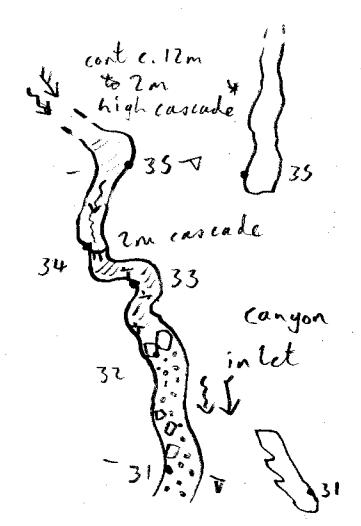


Tham Pha Pheung 2/4/05 (5)

Start	D	B	A	L	R	U	D
31 → 32	27.22	190.5	+03.5	0.6	2.5	?	1.5 32
32 → 33	6.72	218	-00.5	0	1.2	?	1.4 33
33 → 34	7.18	163	+26	0	1	?	1.3 34
34 → 35	6.71	240	+08.5	2.5	0	?	1.5 35
35 → 36							36
36 → 37							37

35 end of inlet survey  
 35 marked with extra large blob of red nail varnish.

211  
 48  
 259



\* not climbed

Tham Pha Pheng 2/4/05

(7)

stat	D	B	A	L	R	U	D
30 → 40	31.05	127	+20.5	6	4	6	1 40
40 → 41	9.98	168	+18	10	0	10	1.5 41
41 → 42	26.52	070	+11.5	0	3	5	2.5 1.5 42
42 → 43	17.04	139.5	+10.5	0	2	5	2.5 1 43
43 → 44	11.76	141	+07	0	3	5	2.5 1 44
44 → 45	16.35	174	+11.5	3	0	15	1.5 45
45 → 46	8.00	127	+07	0	4	15	1.5 46
46 → 47	8.50	221	+20.5	2	2	15	1.5 47
47 → 48	6.48	353	+52	2	0	12	1.5 48
48 → 1	7.75	348.5	-14				

1 = 1/4/05 starting point

139  
 259  
 408  
 12

