

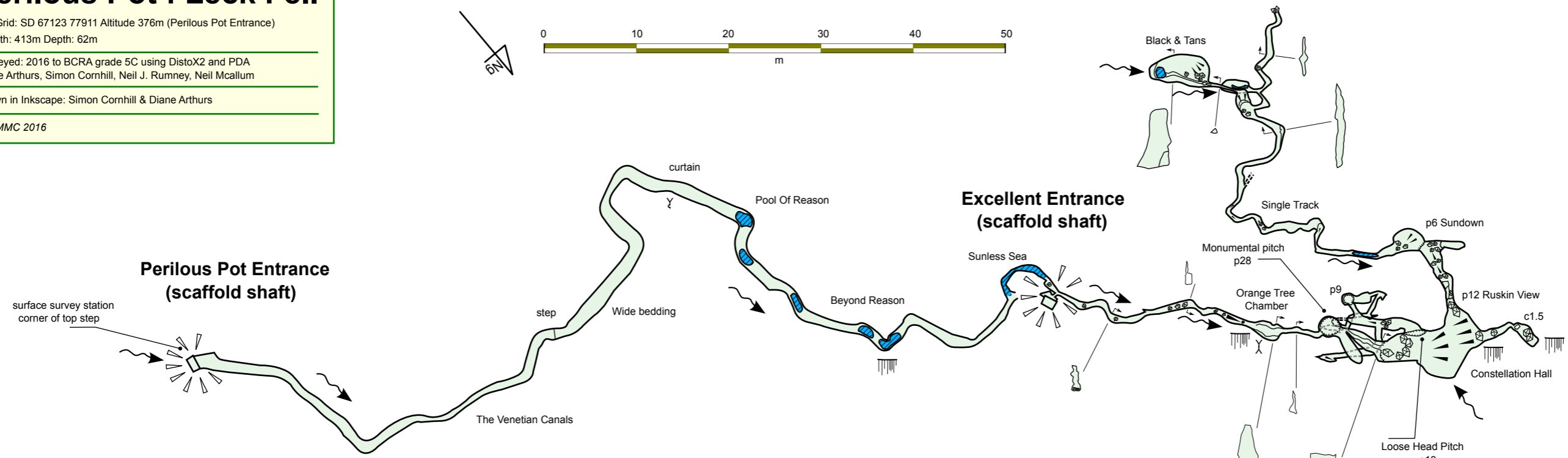
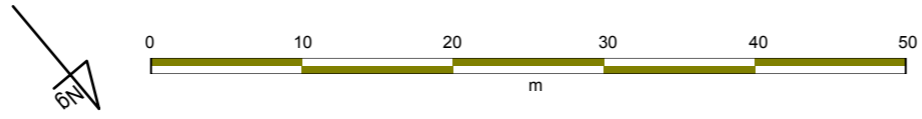
# Perilous Pot : Leck Fell

OS Grid: SD 67123 77911 Altitude 376m (Perilous Pot Entrance)  
 Length: 413m Depth: 62m

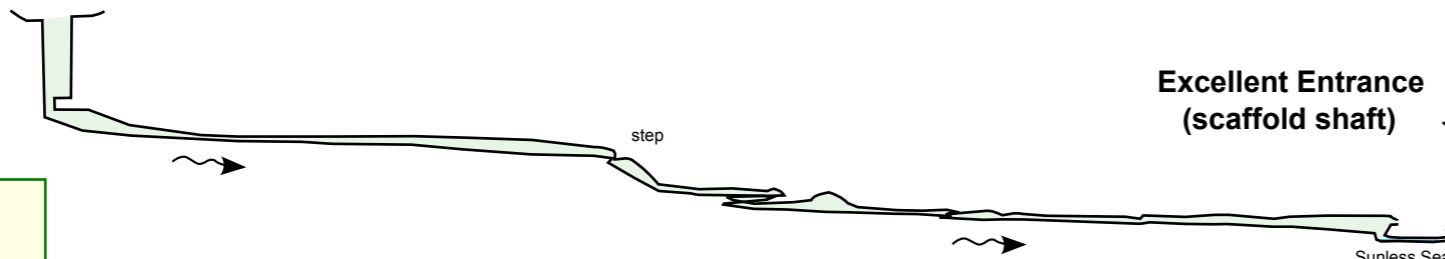
Surveyed: 2016 to BCRA grade 5C using DistoX2 and PDA  
 Diane Arthurs, Simon Cornhill, Neil J. Rumney, Neil Mcallum

Drawn in Inkscape: Simon Cornhill & Diane Arthurs

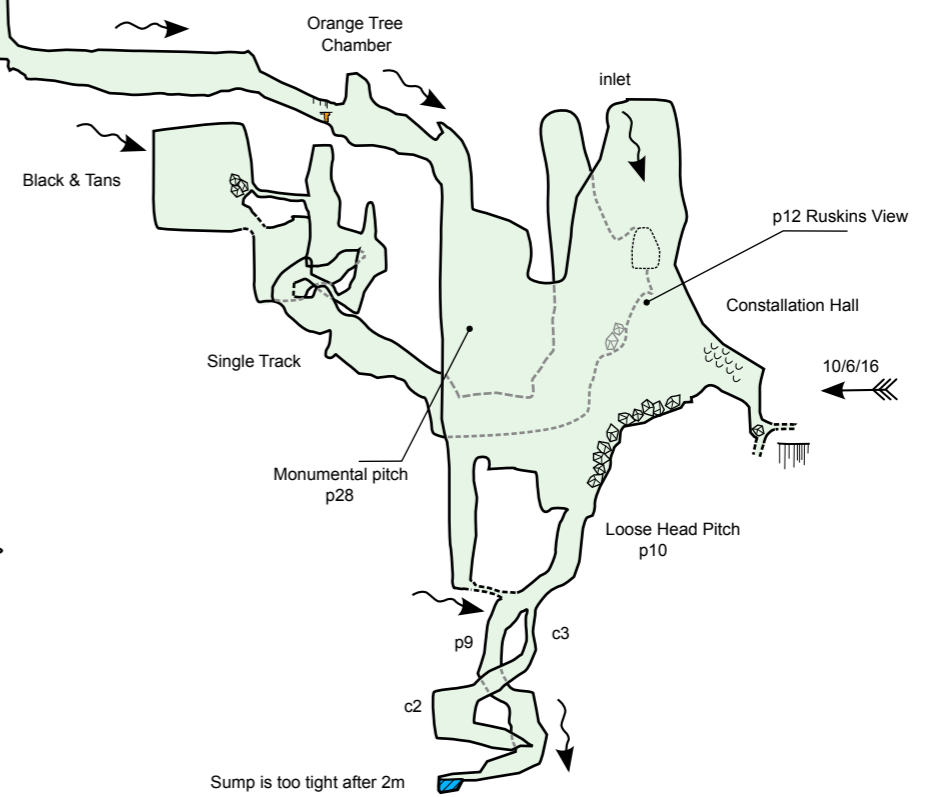
MMMMC 2016



## Perilous Pot Entrance (scaffold shaft)



## Excellent Entrance (scaffold shaft)



Elevation projected on 40° - 220°  
 Scale 1:500



### Legend

- too narrow continuation
- unsurveyed passage
- continuation possible
- water inlet: direction of flow
- stalagmite - stalagite  
- column - curtain
- straws - helictites
- slope
- pit: depth in metres
- aven
- pool
- large boulder
- small boulders
- stal flow