

Marble Steps Pot-Twig Series

OS Grid SD 67997707 - Marble Steps, Ingleton, Cumbria UK
 Elevation 382m - Length: 38m Depth: 26m








Surveyed 2019 by Diane Arthurs, Simon Cornhill, Neil McCallum

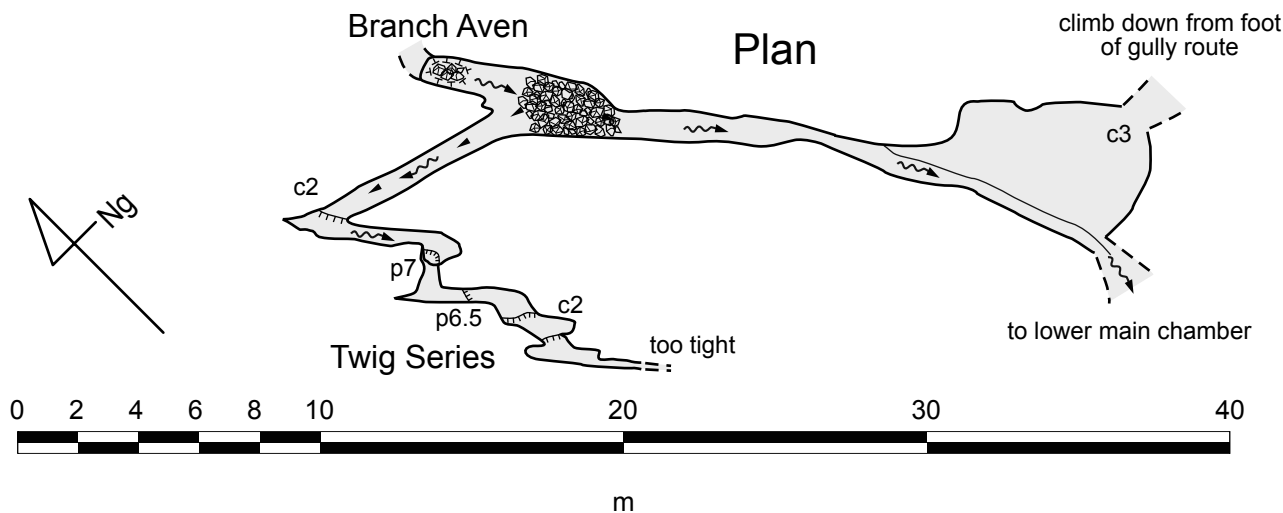
Instruments PDA & Distox calibrated to <0.5°

Survey accuracy: BCRA Grade 5c

Drawn in Inkscape: Diane Arthurs & Simon Cornhill - 2019

Legend

-  Cave Passage
-  Estimated Cave Passage
-  Water Flow
-  Aven
-  Rocks/Cobbles
-  Step/Pitch
-  Slope



Depth Below Entrance

