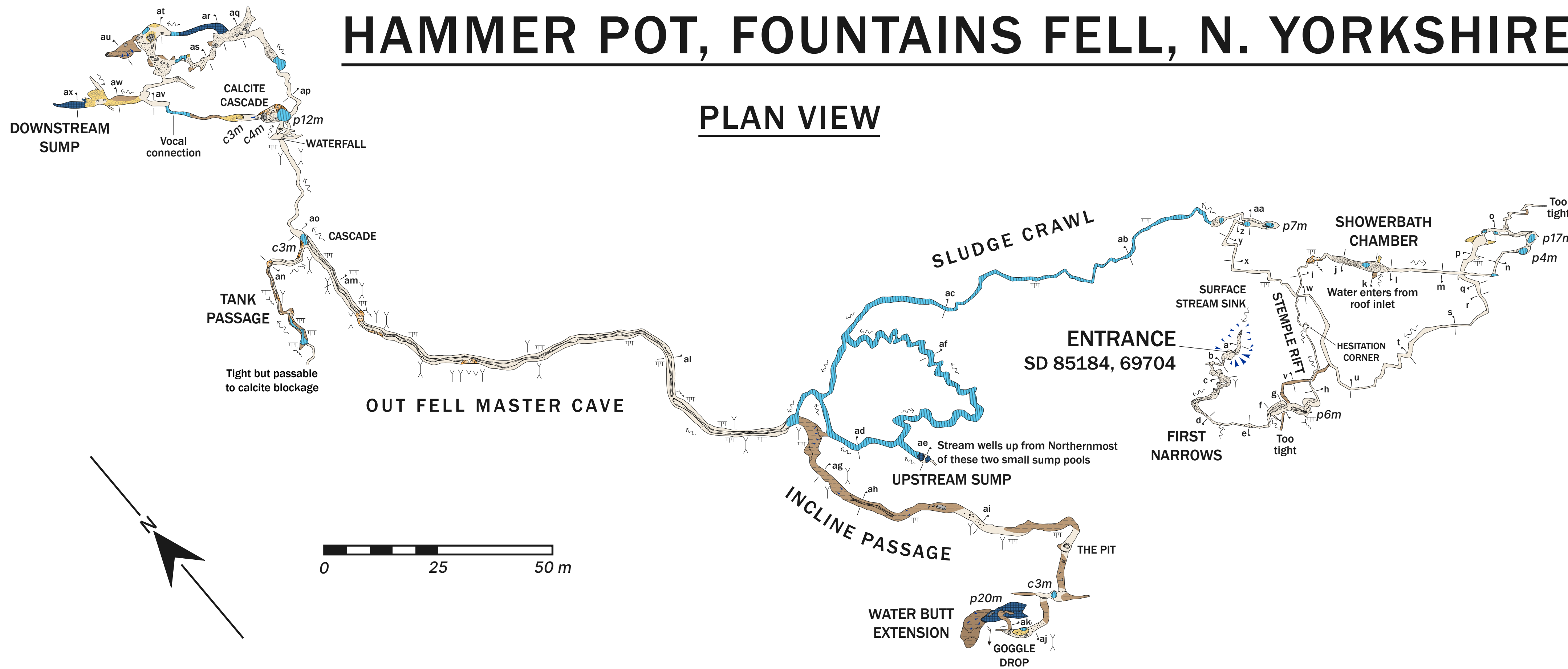
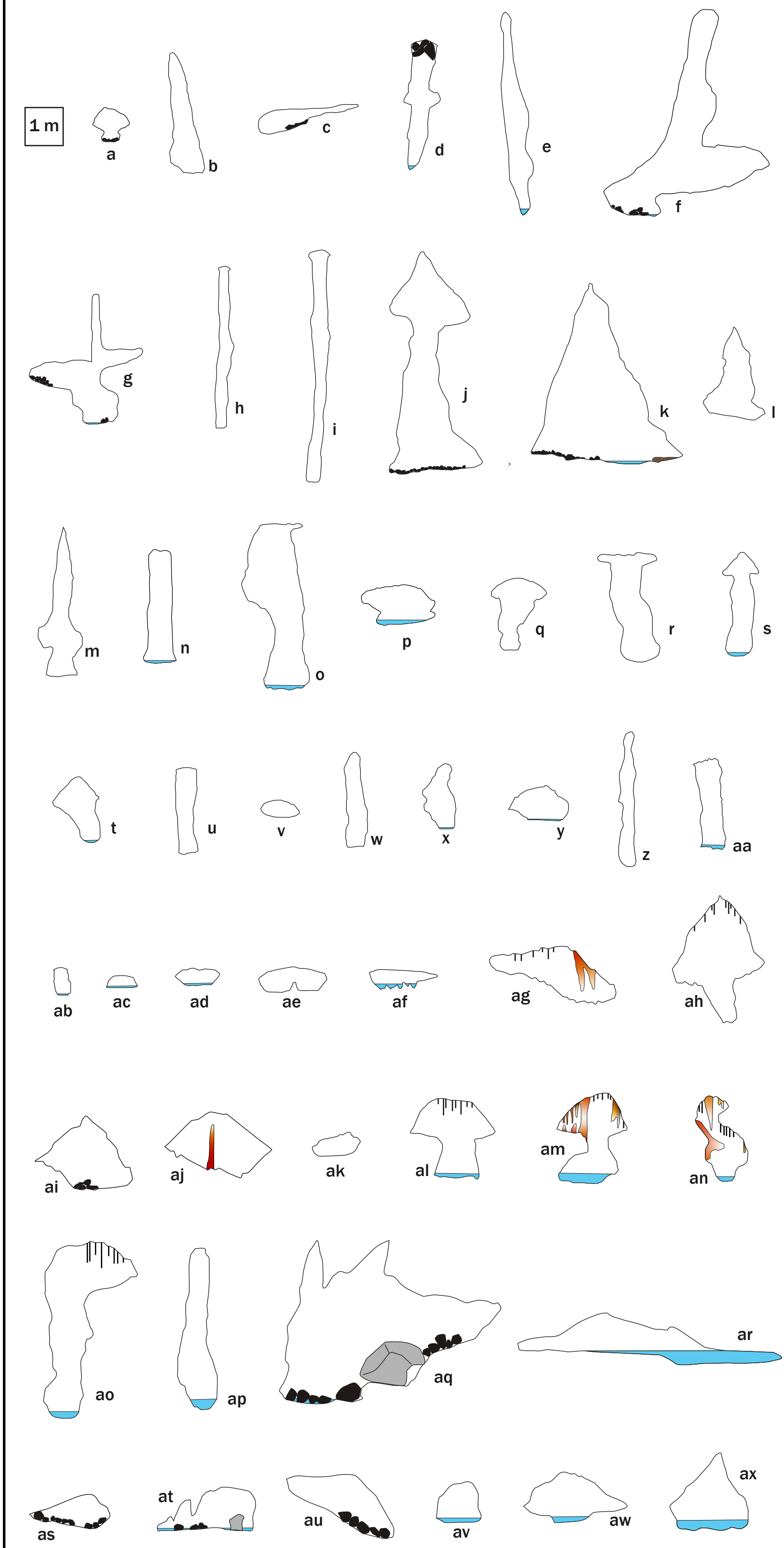


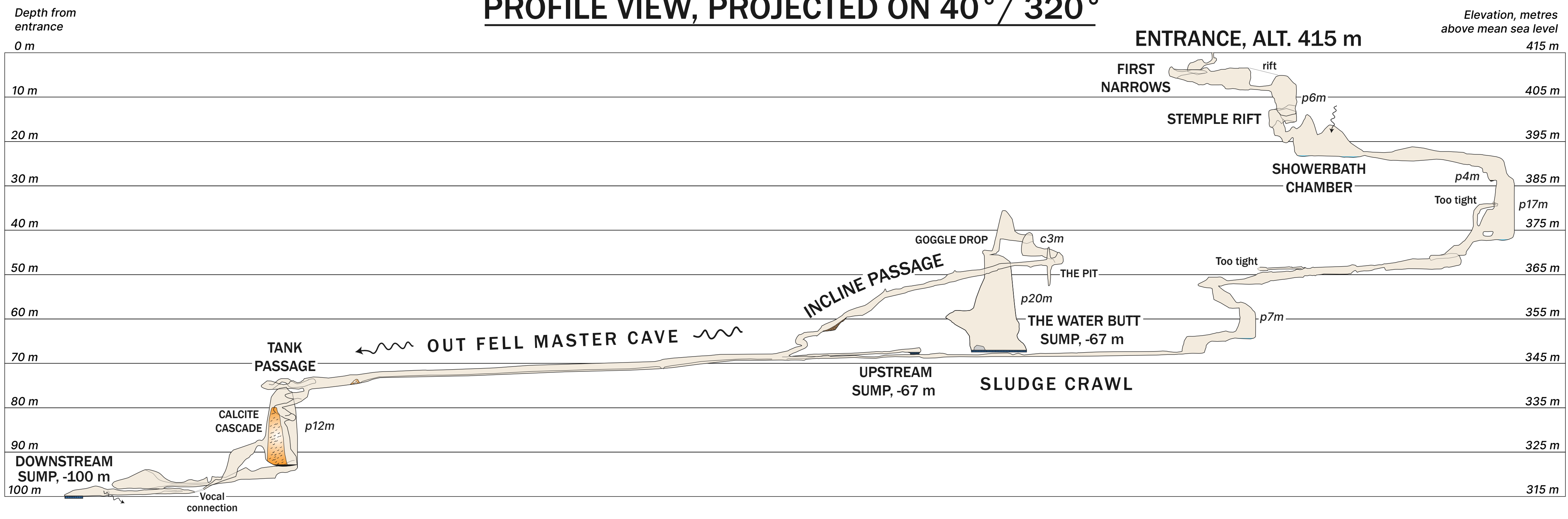
HAMMER POT, FOUNTAINS FELL, N. YORKSHIRE



CROSS SECTIONS



PROFILE VIEW, PROJECTED ON 40° / 320°



LEGEND

Stalagmite	Stalactite	Column	Flowstone/Calcite	Airflow	Streamflow	Slope (down, left)	Pool	Sump	Pitch	Trench	Ceiling ledge/aven	Pebbles/Cobbles	Sand/Gravel	Mud				

Resurveyed to BCRA Grade 5c, University of Leeds Speleological Association (ULSA), 2017 - 2021

Length: 1204.5 m Depth: 100.7 m

Team: George Breley, Mike Butcher, Olly Hall, Becka Lawson, Ian Peachey, Noel Snape, Rob Watson.

Equipment: Leica Disto X2, Dell Axim X51 PDA, pencil and paper.

First explored and surveyed: 1957, Northern Pennine Club.

Extended: 2008 - 2009, ULSA, Red Rose Cave and Pothole Club, Craven Pothole Club.

FURTHER READING

- Allshorn, S. (2009). Almost a Hammer Horror. *Descent* 207, p.28 - 29 •
- Batty, G. (1957). Hammer Pot. *NPC Journal* Vol. 2 (1), p.26 - 30 •
- Brook, A., et al. (1996). *Northern Caves 2: The Three Peaks*. Dalesman Publishing Company, Skipton, p.63 - 65 •
- Cooper, M. (2006). *Not For The Faint Hearted*. Purprise Press, Hebden Bridge, p.53 - 55 •
- Hill, E. and Hall, A. (Eds.) (2015). *Northern Sump Index*. Cave Diving Group, p.136 •
- Madden, M. (2015). Diving in Hammer Pot. *NPC Journal, Explorations and Happenings 1987 - 2015*, p.17 - 20 •
- Proudlove, G. and Waltham, T. (2017). Caves of Pen-y-Ghent and Fountains Fell. In Waltham, T. and Lowe, D. (Eds.), *Caves and Karst of the Yorkshire Dales, Vol. 2*, British Cave Research Association, Buxton, p.413 - 436 •