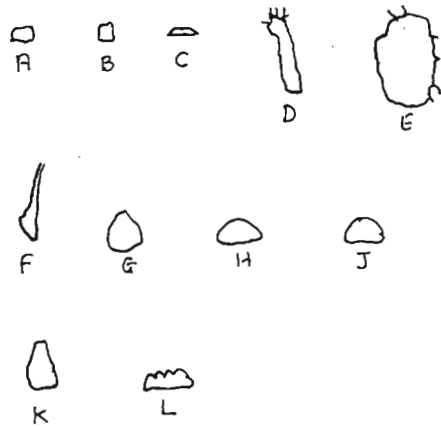
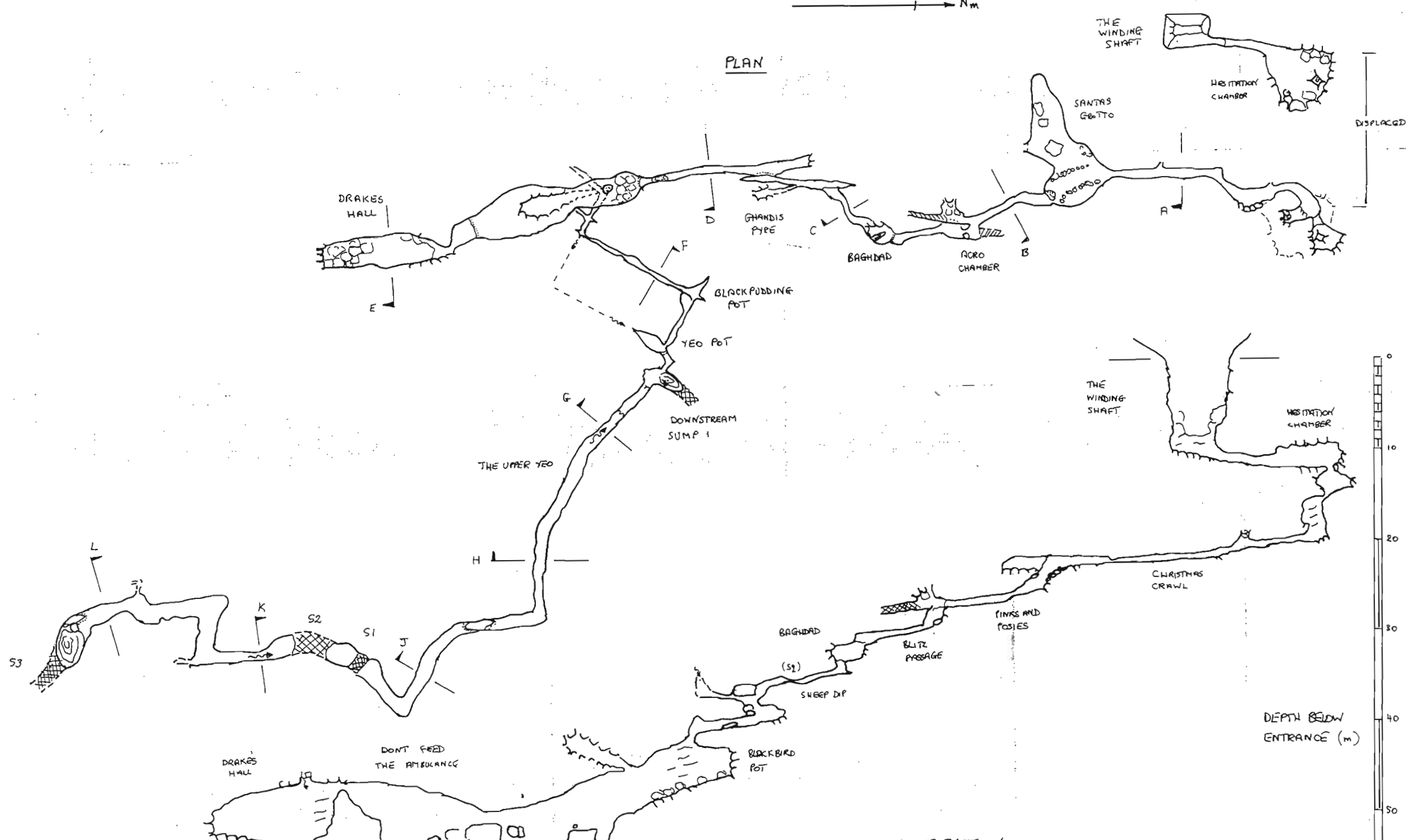


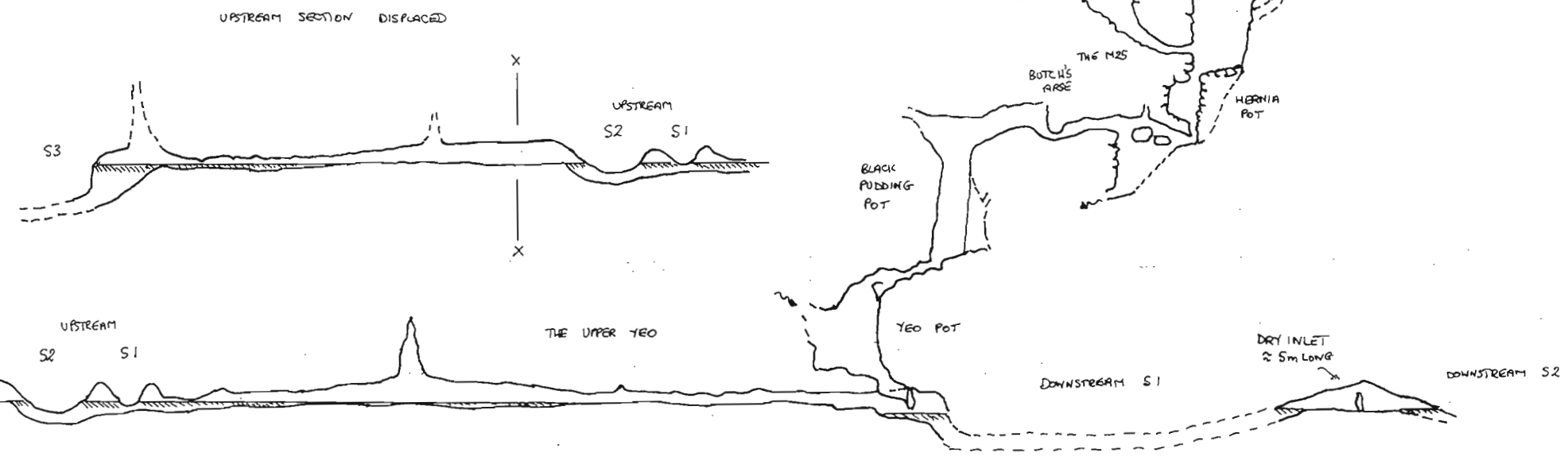
PASSAGE CROSS SECTIONS



PLAN



EXTENDED ELEVATION



WIGMORE SWALLET

RED QUAR SOMERSET  
 NGR ST55.5571.5256  
 ALT 264.9m A.O.D BCRA 5D  
 SURVEYED BY B.E.C. APR 1978, JUN-SEP 1991  
 DRAWN BY T. HUGHES.  
 SCALE 1:500